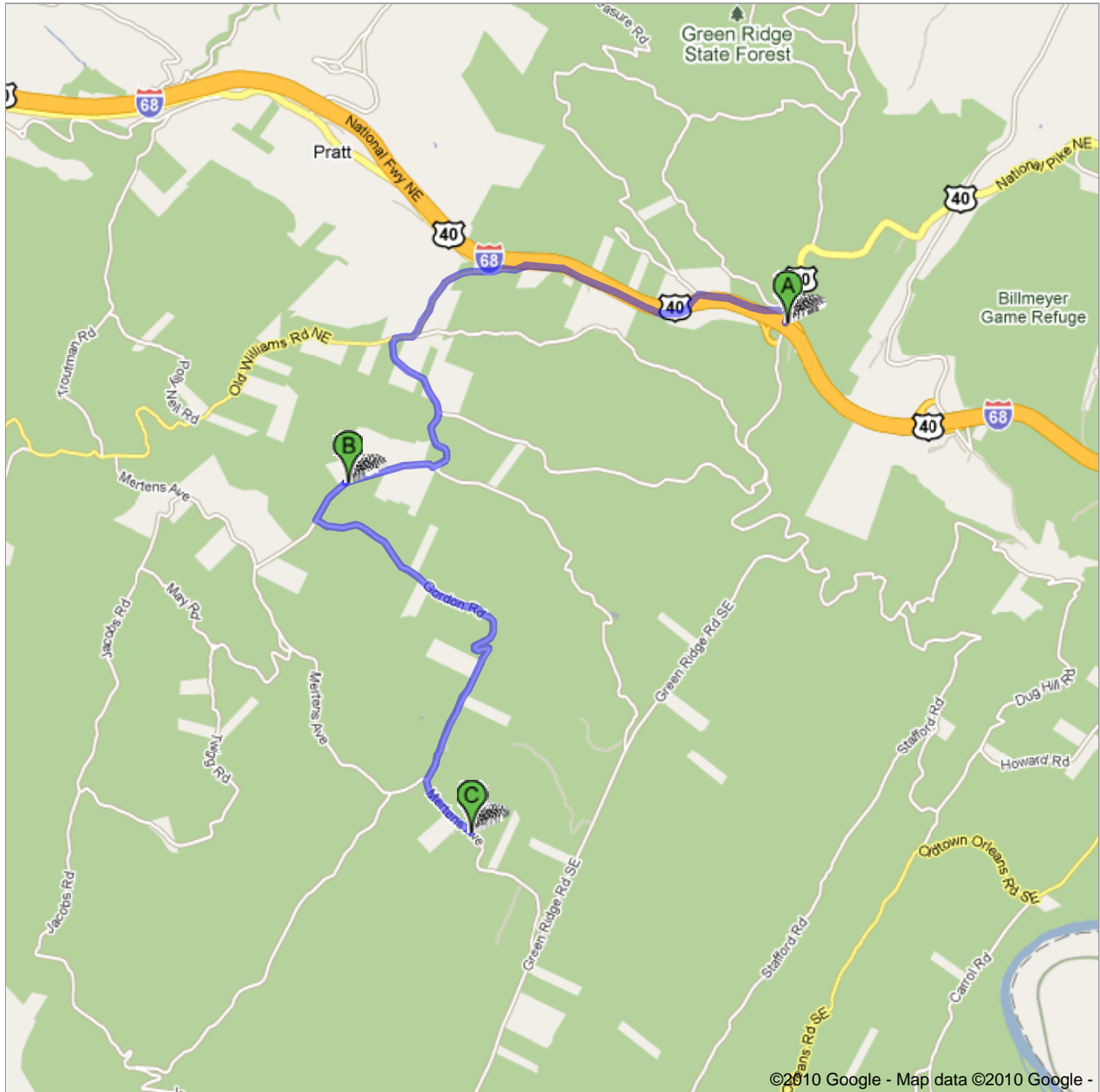











Directions to Mertens Ave
7.4 mi – about 22 mins



Save trees. Go green!
Download Google Maps on your phone at google.com/gmm




 15 Mile Creek Rd

	1. Head north on 15 Mile Creek Rd/US-40 Scenic E toward MD-144 W/National Pike NE	go 413 ft total 413 ft
	2. Take the 1st left onto MD-144 W/National Pike NE	go 1.7 mi total 1.7 mi
	3. Turn left at Old Williams Rd NE	go 1.0 mi total 2.7 mi
	4. Turn left toward Black Sulphur Rd	go 207 ft total 2.8 mi
	5. Take the 1st left onto Black Sulphur Rd	go 0.9 mi total 3.7 mi
	6. Turn right at Wallizer Rd SE	go 0.5 mi total 4.2 mi
Total: 4.2 mi – about 11 mins		

 Wallizer Rd SE total 0.0 mi

	7. Head southwest on Wallizer Rd SE toward Gordon Rd	go 0.3 mi total 0.3 mi
	8. Turn left at Gordon Rd	go 2.4 mi total 2.7 mi
	9. Turn left at Mertens Ave	go 0.4 mi total 3.1 mi
Total: 3.1 mi – about 11 mins		

 Mertens Ave

These directions are for planning purposes only. You may find that construction projects, traffic, weather, or other events may cause conditions to differ from the map results, and you should plan your route accordingly. You must obey all signs or notices regarding your route.

Map data ©2010 Google

Directions weren't right? Please find your route on maps.google.com and click "Report a problem" at the bottom left.